

Public Rights of Way

---

Scale: 1:2,500

---




Printed by: Andrew Fletcher



This map is reproduced from Ordnance Survey material with the permission of Ordnance Survey on behalf of the Controller of Her Majesty's Stationery Office (c) Crown copyright.

Unauthorised reproduction infringes Crown copyright and may lead to prosecution or civil proceedings. Royal Borough of Windsor and Maidenhead Licence No 100018817, 2012

Bray Footpath 24 (part) Public Path and Definitive Map and Statement Modification Order

-  Route as existing
-  Route as proposed
-  Parts of footpath 24 unaffected by the Order

